








Z		Montag - Freitag													Samstag								
Verkehrshinweis		S																					
FS	4/5	Freising 	ab	5.43	6.24	6.52	7.36	8.36	10.14	12.32	13.12	14.45	15.45	16.25	17.05	18.05	9.13	11.33	15.13	16.53	18.13		
FS	4/5	Freising, AOK		5.45	6.26	6.54	7.38	8.38	10.16	12.34	13.14	14.47	15.47	16.27	17.07	18.07	9.15	11.35	15.15	16.55	18.15		
FS	4/5	- Kammergasse		5.46	6.28	6.56	7.40	8.40	10.18	12.36	13.16	14.49	15.49	16.29	17.09	18.09	9.17	11.37	15.17	16.57	18.17		
FS	4/5	- Kleibelstraße		5.47	6.29	6.57	7.41	8.41	10.19	12.37	13.17	14.50	15.50	16.30	17.10	18.10	9.18	11.38	15.18	16.58	18.18		
FS	4/5	- Haggertystraße		5.51																			
FS	4/5	- Rabenweg		5.55																			
FS	4/5	- Schwimmbad			6.32	7.00	7.44	8.44	10.22	12.40	13.20	14.53	15.53	16.33	17.13	18.13	9.21	11.41	15.21	17.01	18.21		
FS	4/5	- Savoyer Au		5.56	6.33	7.01	7.45	8.45	10.23	12.41	13.21	14.54	15.54	16.34	17.14	18.14	9.22	11.42	15.22	17.02	18.22		
FS	4/5	- Richard-Strauss-Straße		5.57	6.34	7.02	7.46	8.46	10.24	12.42	13.22	14.55	15.55	16.35	17.15	18.15	9.23	11.43	15.23	17.03	18.23		
FS	4/5	- Carl-Orff-Straße		5.58	6.35	7.03	7.47	8.47	10.25	12.43	13.23	14.56	15.56	16.36	17.16	18.16	9.24	11.44	15.24	17.04	18.24		
HM	3/4	Hallbergmoos, Brandau		6.04	6.41	7.09	7.53	8.53	10.31	12.49	13.29	15.02	16.02	16.42	17.22	18.22	9.30	11.50	15.30	17.10	18.30		
HM	3/4	- Lilienthalstraße		5.30	6.05	6.42	7.10	7.54	8.54	10.32	12.50	13.30	15.03	16.03	16.43	17.23	18.23	9.31	11.51	15.31	17.11	18.31	
HM	3/4	- Zeppelinstraße Nord		5.31	6.06					10.33	12.51	13.31	15.04	16.04	16.44	17.24	18.24	9.32	11.52	15.32	17.12	18.32	
HM	3/4	- Zeppelinstraße Süd			6.43	7.11	7.55	8.55															
HM	3/4	- Isar-Büro-Park Süd			6.44	7.12	7.56	8.56															
HM	3/4	- Isar-Büro-Park Nord			6.45	7.13	7.57	8.57															
HM	3/4	- Ludwigsforum			6.46	7.14	7.58	8.58															
HM	3/4	- Am Söldnermoos		5.32	6.07	6.47	7.15	7.59	8.59	10.34	12.52	13.32	15.05	16.05	16.45	17.25	18.25	9.33	11.53	15.33	17.13	18.33	
HM	3/4	- Maximilianstraße		5.33	6.08	6.48	7.16	8.00	9.00	10.35	12.53	13.33	15.06	16.06	16.46	17.26	18.26	9.34	11.54	15.34	17.14	18.34	
HM	3/4	- Birkenecker Straße		5.34	6.09	6.49	7.17	8.01	9.01	10.36	12.54	13.34	15.07	16.07	16.47	17.27	18.27	9.35	11.55	15.35	17.15	18.35	
HM	3/4	- Bürgermeister-Gruber-Straße		5.35	6.10	6.50	7.18	8.02	9.02	10.37	12.55	13.35	15.08	16.08	16.48	17.28	18.28	9.36	11.56	15.36	17.16	18.36	
HM	3/4	- Rathaus		5.37	6.12	6.52	7.20	8.04	9.04	10.39	12.57	13.37	15.10	16.10	16.50	17.30	18.30	9.38	11.58	15.38	17.18	18.38	
HM	3/4	Goldach, Mittermeierweg		5.39	6.14	6.54	7.22	8.06	9.06	10.41	12.59	13.39	15.12	16.12	16.52	17.32	18.32	9.40	12.00	15.40	17.20	18.40	
HM	3/4	- Freisinger Straße		5.40	6.15	6.55	7.23	8.07	9.07	10.42	13.00	13.40	15.13	16.13	16.53	17.33	18.33	9.41	12.01	15.41	17.21	18.41	
HM	3/4	- Ulmenstraße		5.40	6.15	6.55	7.23	8.07	9.07	10.42	13.00	13.40	15.13	16.13	16.53	17.33	18.33	9.41	12.01	15.41	17.21	18.41	
HM	3/4	Hallbergmoos, Garching Weg		5.42	6.17	6.57	7.25	8.09	9.09	10.44	13.02	13.42	15.15	16.15	16.55	17.35	18.35	9.43	12.03	15.43	17.23	18.43	
HM	3/4	Hallbergmoos 	an	5.45	6.20	7.00				9.12	10.47	13.05	13.45	15.18	16.18	16.58	17.38	18.38	9.46	12.06	15.46	17.26	18.46
HM	3/4	Hallbergmoos 		5.46	6.21					9.13	10.47	13.06	13.46	15.18	16.18	16.58	17.38	18.38	9.46	12.06			
NF	3	Grüneck, Erdinger Straße		5.49	6.24	7.31	7.26	8.15	9.16	10.50	13.09	13.49	15.21	16.21	17.01	17.41	18.41	9.49	12.09				
NF	3	Mintraching, Isarweg		5.50	6.25		7.27	8.16	9.17	10.51	13.10	13.50	15.22				18.42	9.50	12.10				
NF	3	- Dorfstraße		5.51	6.26		7.28	8.17	9.18	10.52	13.11	13.51	15.23				18.43	9.51	12.11				
NF	3	Neufahrn, Hallenbad		5.52	6.27		7.29	8.18	9.19	10.53		13.52	15.24				18.44	9.52	12.12				
NF	3	- Amselweg		5.53	6.28	7.41	7.30	8.19	9.20	10.54	13.12	13.53	15.25	16.25	17.05	17.45	18.45	9.53	12.13				
NF	3	Neufahrn 	an	5.55	6.30	7.43	7.32	8.21	9.23	10.56	13.15	13.55	15.27	16.27	17.07	17.47	18.47	9.55	12.15				
		 Neufahrn	ab	6.04	6.44		7.46			11.05	13.24	14.04						10.04	12.24				
		 Marienplatz	an	6.41	7.21		8.21			11.41	14.01	14.41						10.41	13.01				

 = an Schultagen

Z = Angabe der Tarifzone | Busfahrten innerhalb einer Gemeinde gelten als Kurzstrecke: FS = Freising, HM = Hallbergmoos, NF = Neufahrn bei Freising

Sonn- und Feiertag kein Betrieb Am 24. und 31. Dezember Betrieb wie Samstag
Hinweis: In Neufahrn  besteht überwiegend Umsteigemöglichkeit zur Linie 690 in Richtung Garching, Forschungszentrum  bzw. in Richtung Eching .



Neufahrn[⊗] - Hallbergmoos[⊗] - Freising[⊗] R



Z		Montag - Freitag															Samstag			
Verkehrshinweis		S					S					S								
	⊗ Marienplatz	ab	5.20	6.00	7.00	8.40	11.20	12.40	13.20	14.40	15.40	16.20	17.00	18.00						
	⊗ Neufahrn	an	5.55	6.35	7.35	9.15	11.55	13.15	13.55	15.15	16.15	16.55	17.35	18.35	7.20	9.20	11.40			
NF	3 Neufahrn [⊗]	ab	6.05	6.45	7.45	9.23	12.10	13.20	14.10	15.30	16.30	17.10	17.50	18.50	8.00	10.00	12.20			
NF	3 Neufahrn, Amselweg		6.06	6.46	7.46	9.24	12.11	13.21	14.11	15.31	16.31	17.11	17.51	18.51	8.01	10.01	12.21			
NF	3 - Hallenbad		6.07	6.47		9.25	12.12	13.22	14.12	15.32	16.32	17.12	17.52	18.52	8.02	10.02	12.22			
NF	3 Mintraching, Dorfstraße		6.08	6.48		9.26	12.13	13.23	14.13	15.33	16.33	17.13	17.53	18.53	8.03	10.03	12.23			
NF	3 - Isarweg		6.09	6.49		9.27	12.14	13.24	14.14	15.34	16.34	17.14	17.54	18.54	8.04	10.04	12.24			
NF	3 Grüneck, Erdinger Straße		6.11	6.51	7.50	9.29	12.16	13.26	14.16	15.36	16.36	17.16	17.56	18.56	8.06	10.06	12.26			
HM	3/4 Hallbergmoos [⊗]	an	6.14	6.54	7.53	9.32	12.19			14.19	15.39	16.39	17.19	17.59	8.09	10.09	12.29			
HM	3/4 Hallbergmoos [⊗]	ab	6.14	6.54	7.54	9.32	12.19			14.19	15.39	16.39	17.19	17.59	8.09	10.09	12.29	15.56	17.36	
HM	3/4 Hallbergmoos, Garching Weg		6.17	6.57	7.57	9.35	12.22	13.31	14.22	15.42	16.42	17.22	18.02	19.02	8.12	10.12	12.32	15.59	17.39	
HM	3/4 Goldach, Ulmenstraße		6.18	6.58	7.58	9.36	12.23	13.32	14.23	15.43	16.43	17.23	18.03	19.03	8.13	10.13	12.33	16.00	17.40	
HM	3/4 - Freisinger Straße		6.18	6.58	7.58	9.36	12.23	13.32	14.23	15.43	16.43	17.23	18.03	19.03	8.13	10.13	12.33	16.00	17.40	
HM	3/4 - Mittermeierweg		6.19	6.59	7.59	9.37	12.24	13.33	14.24	15.44	16.44	17.24	18.04	19.04	8.14	10.14	12.34	16.01	17.41	
HM	3/4 Hallbergmoos, Rathaus		6.20	7.00	8.00	9.38	12.25	13.34	14.25	15.45	16.45	17.25	18.05	19.05	8.15	10.15	12.35	16.02	17.42	
HM	3/4 - Bürgermeister-Gruber-Straße		6.22	7.02	8.02	9.40	12.27	13.36	14.27	15.47	16.47	17.27	18.07	19.07	8.17	10.17	12.37	16.04	17.44	
HM	3/4 - Birkenacker Straße		6.23	7.03	8.03	9.41	12.28	13.37	14.28	15.48	16.48	17.28	18.08	19.08	8.18	10.18	12.38	16.05	17.45	
HM	3/4 - Maximilianstraße		6.24	7.04	8.04	9.42	12.29	13.38	14.29	15.49	16.49	17.29	18.09	19.09	8.19	10.19	12.39	16.06	17.46	
HM	3/4 - Am Söldnermoos		6.25	7.05	8.05	9.43	12.30	13.39	14.30	15.50	16.50	17.30	18.10	19.10	8.20	10.20	12.40	16.07	17.47	
HM	3/4 - Ludwigsforum						13.40	14.31	15.51	16.51	17.31	18.11	19.11							
HM	3/4 - Isar-Büro-Park Nord						13.41	14.32	15.52	16.52	17.32	18.12	19.12							
HM	3/4 - Isar-Büro-Park Süd						13.42	14.33	15.53	16.53	17.33	18.13	19.13							
HM	3/4 - Zeppelinstraße Süd						13.43	14.34	15.54	16.54	17.34	18.14	19.14							
HM	3/4 - Zeppelinstraße Nord		6.26	7.06	8.06	9.44	12.31								8.21	10.21	12.41	16.08	17.48	
HM	3/4 - Lilienthalstraße		6.27	7.07	8.07	9.45	12.32	13.44	14.35	15.55	16.55	17.35	18.15	19.15	8.22	10.22	12.42	16.09	17.49	
HM	3/4 - Brandau		6.28	7.08	8.08	9.46	12.33	13.45	14.36	15.56	16.56	17.36	18.16	19.16	8.23	10.23	12.43	16.10	17.50	
FS	4/5 Freising, Carl-Orff-Straße		6.34	7.14	8.14	9.52	12.39	13.51	14.42	16.02	17.02	17.42	18.22	19.22	8.29	10.29	12.49	16.16	17.56	
FS	4/5 - Richard-Strauss-Straße		6.35	7.15	8.15	9.53	12.40	13.52	14.43	16.03	17.03	17.43	18.23	19.23	8.30	10.30	12.50	16.17	17.57	
FS	4/5 - Savoyer Au		6.36	7.16	8.16	9.54	12.41	13.53	14.44	16.04	17.04	17.44	18.24	19.24	8.31	10.31	12.51	16.18	17.58	
FS	4/5 - Schwimmbad		6.37	7.17	8.17	9.55	12.42	13.54	14.45	16.05	17.05	17.45	18.25	19.25	8.32	10.32	12.52	16.19	17.59	
FS	4/5 - Klebelstraße				7.21															
FS	4/5 - Landshuter Straße		6.41	7.21		8.21	9.59	12.46	13.58	14.49	16.09	17.09	17.49	18.29	19.29	8.36	10.36	12.56	16.23	18.03
FS	4/5 - Klinikum Süd				7.23															
FS	4/5 - Alois-Steinecker-Straße				7.24															
FS	4/5 Freising [⊗] R		6.49	7.29		8.29	10.07	12.54	14.06	14.57	16.17	17.17	17.57	18.37	19.37	8.44	10.44	13.04	16.31	18.11
FS	4/5 Freising, Berufsschule	an			7.29															

⊗ = an Schultagen

Z = Angabe der Tarifzone | Busfahrten innerhalb einer Gemeinde gelten als Kurzstrecke: NF = Neufahrn bei Freising, HM = Hallbergmoos, FS = Freising

Sonn- und Feiertag kein Betrieb Am 24. und 31. Dezember Betrieb wie Samstag
Hinweis: In Neufahrn[⊗] besteht überwiegend Umsteigemöglichkeit zur Linie 690 in Richtung Garching, Forschungszentrum[⊗] bzw. in Richtung Eching[⊗].